









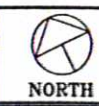
-  EXISTING PARK, CITY, RDA OWNED PROPERTY OR TRAIL EASEMENT
-  EXISTING TRAIL
-  PHASE 1 TRAIL - SHORT TERM SOLUTION
-  PHASE 2 TRAIL - LONG TERM SOLUTION
-  OTHER PLAN RECOMMENDATIONS
- 
- 
- 

PEDESTRIAN PLAZA
PEDESTRIAN BRIDGE



GREEN BAY PARKS, RECREATION,
AND FORESTRY DEPARTMENT

EAST RIVER GREENWAY
MONROE AVE. TO BAIRD ST. - PROPOSED TRAIL CONCEPT



SCALE: 1"=400'
0 100 200 400

DATE DRAWN:
APRIL 2009
LAST REVISION:
APRIL 2009

PAGE 1 OF 1
PD-ERtrail209