



# PARADE ROUTE & SITE MAP



Free parking will be available in the Cherry Street Ramp until 9:30 AM  
(Ramp will be closed from 9:30 AM—End of Parade)

Walnut Street Bridge will be closed from 8:00 AM—End of Parade

**FOX RIVER**

**DAILY BUZZ COFFEE SHOP**

**FOX HARBOR PUB & GRILL**  
(PARADE HEADQUARTERS)

**FORMER CHAMBER OF COMMERCE BUILDING**

Horse Drop-Off

**WASHINGTON**

**END**

Cherry Street Ramp

**WALNUT**

**ADAMS**

Court House

VIP Seating →

**CHERRY**

**MADISON**

**MONROE**

**DOTY**

Bus Parking

**HOWE**

Band Staging

Jackson Square

**MORAVIAN**

S.A. #4

**START**

**STUART**

Quality Inn & Suites

S.A. #5

Police Department

S.A. #1

S.A. #3

**CROOKS**

S.A. #2







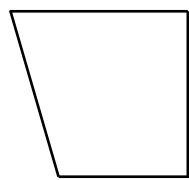





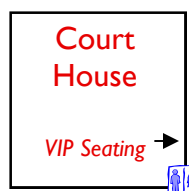





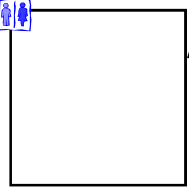


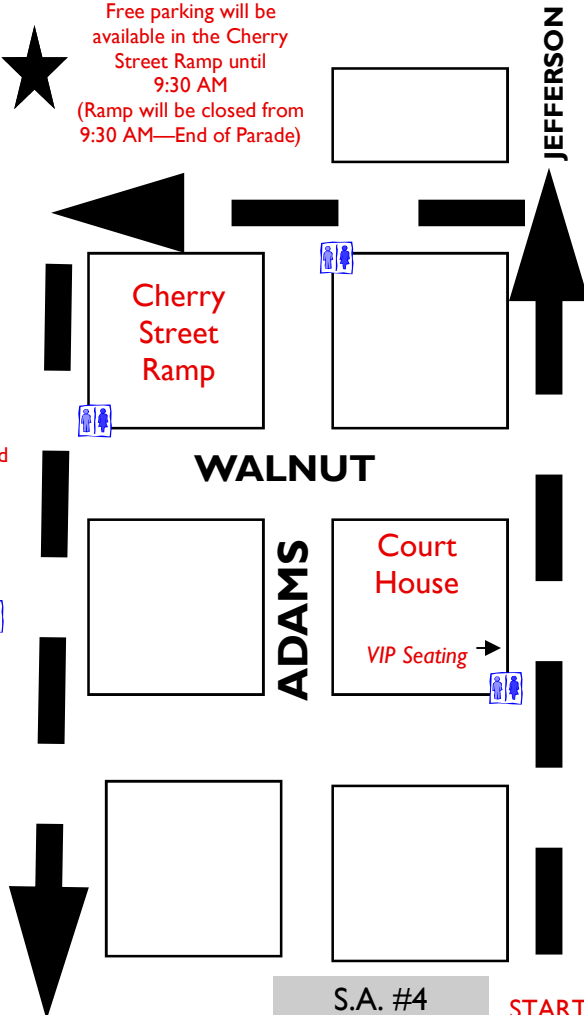
**ST. JOHN**

**CHICAGO**

**MARTIN**

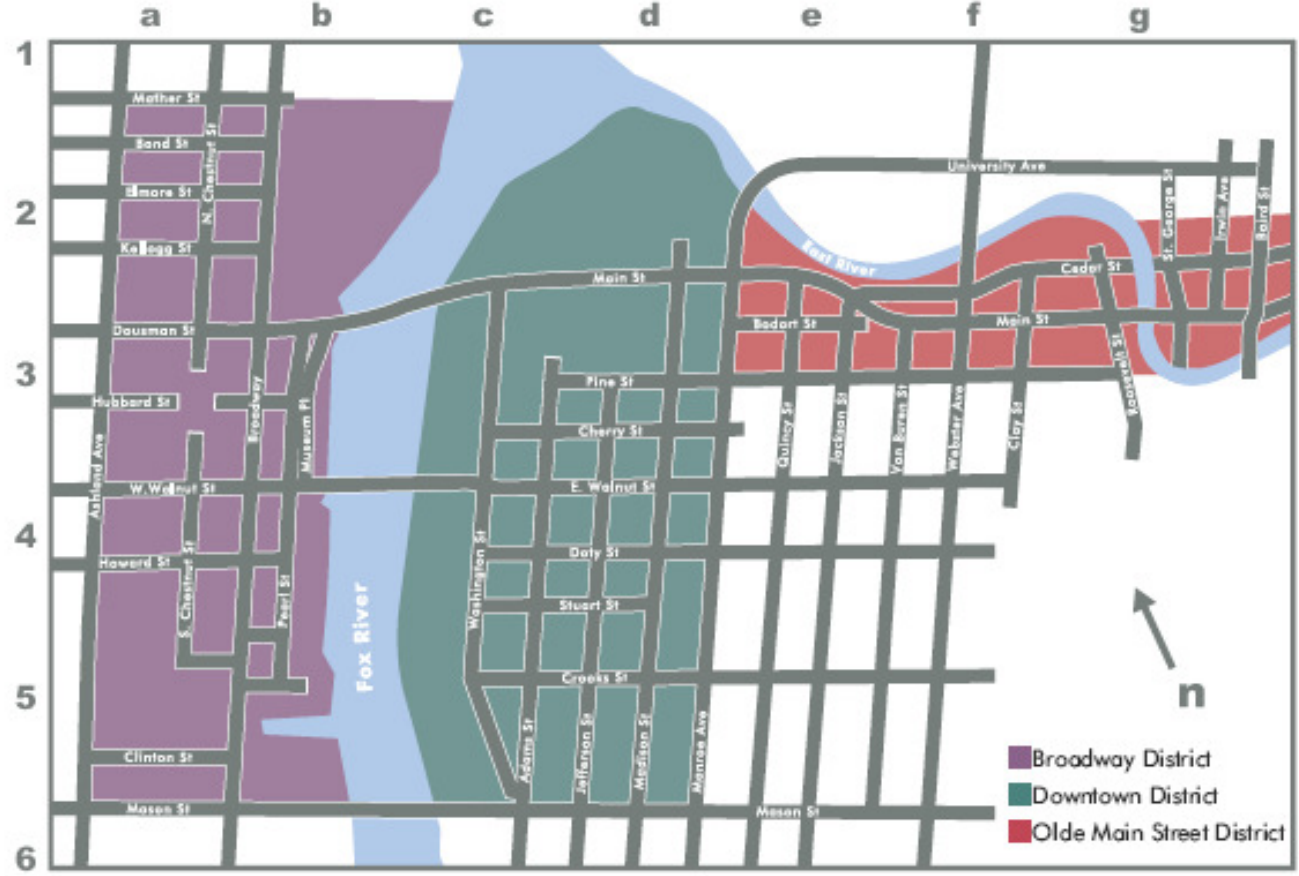
**E. MASON**

STAGING AREAS IN GRAY



# MAP OF DOWNTOWN GREEN BAY

downtown green bay map



**DOWNTOWN**  
DOWNTOWNGREENBAY.COM

For directions, announcements and a complete directory of downtown businesses, visit [DOWNTOWNGREENBAY.COM](http://DOWNTOWNGREENBAY.COM)

